


Texas Explorer


Name: _____


KEY


The numbers on the map mark places where Flash Flood Alley might be.





 = Tall mountains and flat-topped mountains


 = Lower flat-topped mountains and hills

 = Low plains

 = Water

 = Cliffs and rocky slopes

 = Clay soil

 = City and pavement

 = Giant rainstorms

